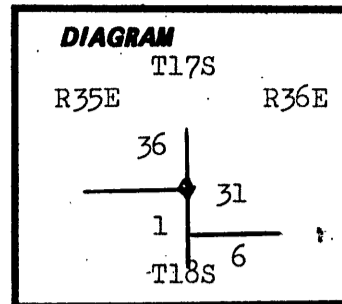


CERTIFIED RECORD OF LAND CORNER MONUMENTATION

History of original corner establishment:

Established in 1883 by Henry W. Cooke under Contract No. 488, dated August 11, 1883. Surveyor General's records state:

I set a basalt stone 18x16x14 ins 12 ins in the ground for cor to Tps 17 & 18 S., R35E. marked with 6 notches on the N, S, and W edges and raised a mound of stone 3 1/2 ft base 3 1/2 ft high alongside.

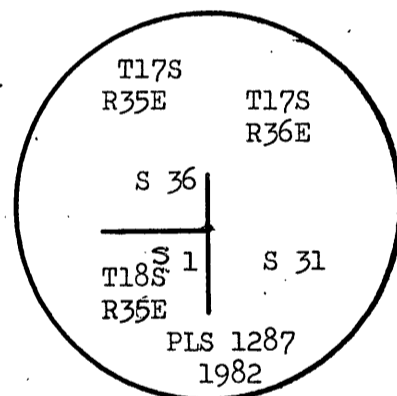


Description of corner evidence found:

Found 18x13x9 stone with 6 notches in the N, S, and W faces in a scattered mound of rock.

Description of monument and accessories I established to perpetuate the original location of this corner:

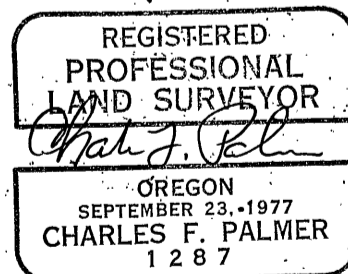
At the location of the marked rock I set a standard USFS all aluminum monument consisting of a 3" disk mounted on a 2 1/2 x 30" pipe with a flared base, buried 6 inches in the ground and surrounded by a mound of rock 3 ft in diameter by 24 inches in height. The original corner stone is buried alongside. Monument set 7/8/82 and witnessed by Pedro Zabala.



BT's established:

- A 22" P. pine bears N. 31°30' E., 32.2 ft distant, scribed T17S R36E, S 31, BT
- A 15" P. pine bears S. 46°10' E., 58.9 ft distant, scribed T17S R36E, S 31 BT
- A 14" P. pine bears S. 45°43' W., 47.3 ft distant, scribed T18S R35E, S. 1, BT
- A 12" P. Pine bears N. 71°24' W., 17.7 ft distant, scribed T17S R35E, S. 36, BT

All BT's banded with red paint, carry BT and Attention signs, and have brass disks stamped PLS 1287 nailed at the base of the BT blazes



Office of Surveyor County of Grant
 State of Oregon, I hereby certify that the within instrument was filed in this office
 for record on the 23 day of July, 1982
Robert D. Baggett by _____
 (COUNTY OFFICIAL) (DEPUTY)

Harney Co. Survey No 168
 Grant Co. Survey No 736